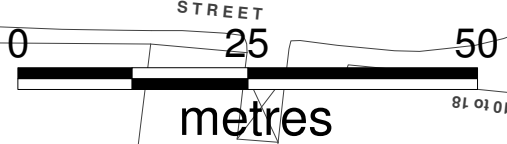
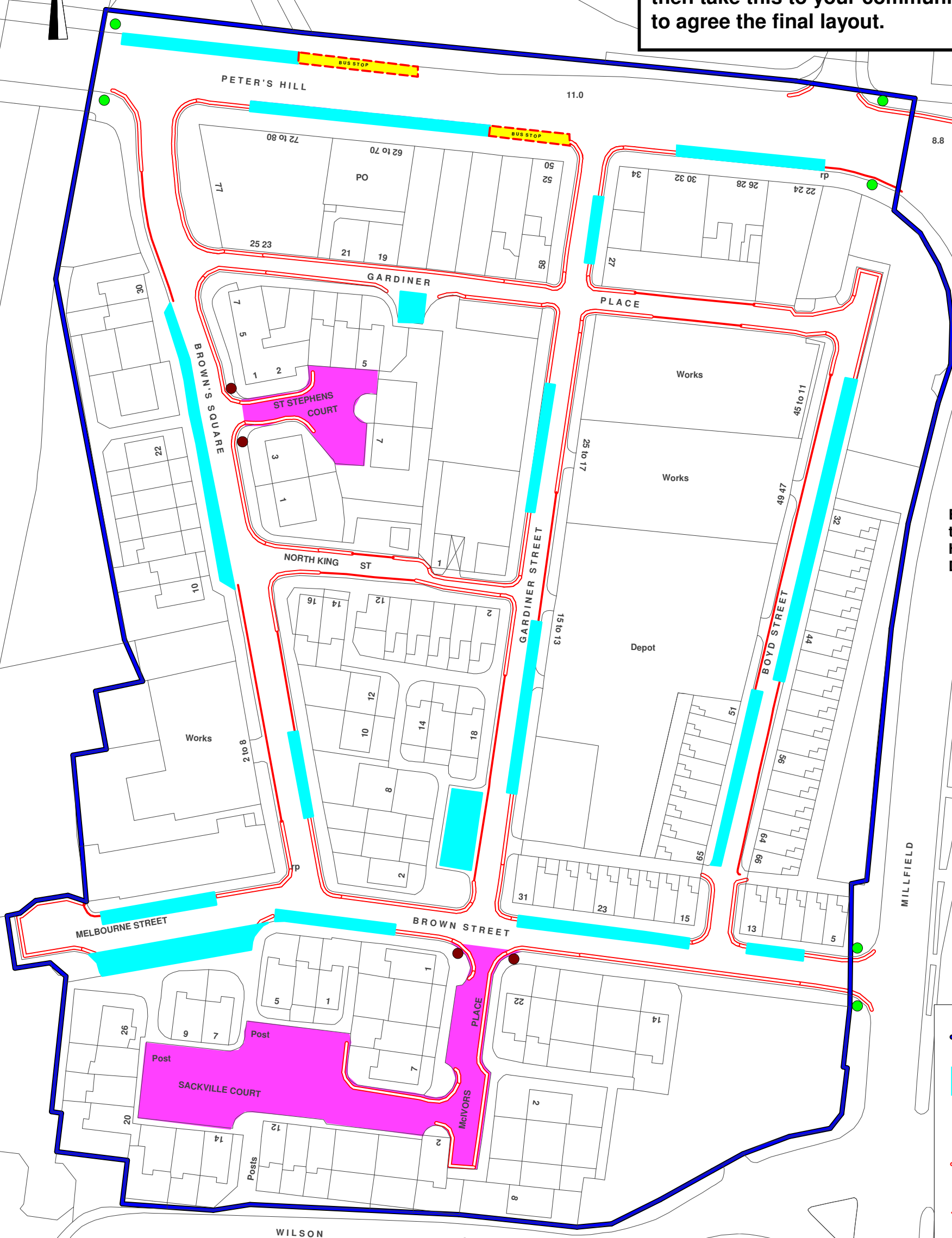
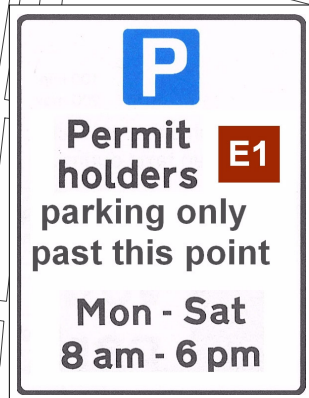


This map is our proposed initial layout. If you have any comments about the detail you should include these in the questionnaire. If possible and practical we will make changes to the layout depending on your comments. We will then take this to your community representative to agree the final layout.



Example Type 1 Entry Sign to indicate parking for Permit Holders as well as Pay and Display users.



Example Type 2 Entry Sign to indicate parking for Permit Holders only.

- Controlled Parking Zone
- Mixed Use Parking
- Permit Only Parking
- Double Yellow Lines
- Single Yellow Lines
- Controlled Parking Zone Entry Sign (Type 1)
- Controlled Parking Zone Entry Sign (Type 2)
- Existing Bus Bay

Reproduced from Ordnance Survey of Northern Ireland's data with the permission of the Controller of Her Majesty's Stationery Office. © Crown Copyright and database rights NIMA ES&LA214

Client: **ROADS SERVICE EASTERN DIVISION**
Project: **BELFAST RESIDENTS PARKING**

Title: **BROWN'S SQUARE PARKING ZONE E1**

AECOM
24 Linenhall Street, Belfast, BT2 8BG
Tel: +44 (0) 28 9060 7200
Fax: +44 (0) 28 9060 7399
www.AECOM.com

Design: PC	Mapinfo: PC
Chk'd: CA	App'd: TJR
Date: MAY 2009	Scale: NTS
No:	