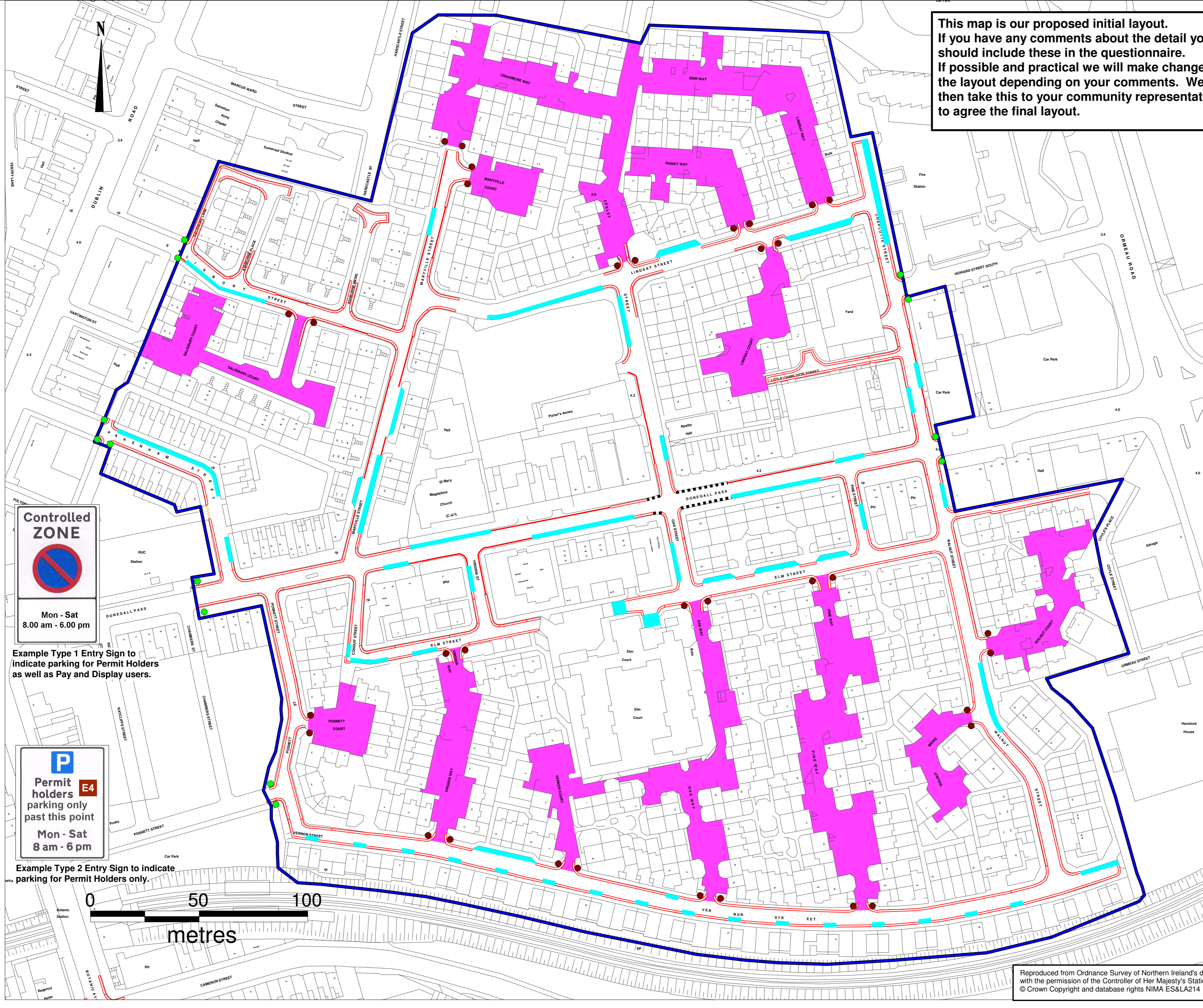










This map is our proposed initial layout. If you have any comments about the detail you should include these in the questionnaire. If possible and practical we will make changes to the layout depending on your comments. We will then take this to your community representative to agree the final layout.



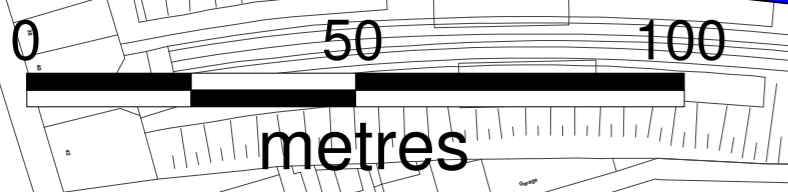
-  Controlled Parking Zone
-  Mixed Use Parking
-  Permit Only Parking
-  Double Yellow Lines
-  Single Yellow Lines
-  Pelican Crossing
-  Controlled Parking Zone Entry Sign (Type 1)
-  Controlled Parking Zone Entry Sign (Type 2)



Example Type 1 Entry Sign to indicate parking for Permit Holders as well as Pay and Display users.



Example Type 2 Entry Sign to indicate parking for Permit Holders only.



Client:	ROADS SERVICE EASTERN DIVISION		
Project:	BELFAST RESIDENTS PARKING		
Title:	DONEGALL PASS PARKING ZONE E4		
Design:	PC	Drawn:	PC
Chk'd:	CA	Scale:	NTS
app'd:	TJR	Date:	MAY 2009



24 Linenhall Street
Belfast BT2 8BG
Dwg:

Tel: 020 9060 7200
Tel: 020 9060 7399
www.AECOM.com

Reproduced from Ordnance Survey of Northern Ireland's data with the permission of the Controller of Her Majesty's Stationery Office. © Crown Copyright and database rights NIMA ES&LA214